



# NATURA 2000 - STANDARD DATA FORM

For Special Protection Areas (SPA),  
Proposed Sites for Community Importance (pSCI),  
Sites of Community Importance (SCI) and  
for Special Areas of Conservation (SAC)

SITE ES0000463  
SITENAME Cabeço d'Or i la Grana

## TABLE OF CONTENTS

- [1. SITE IDENTIFICATION](#)
- [2. SITE LOCATION](#)
- [3. ECOLOGICAL INFORMATION](#)
- [4. SITE DESCRIPTION](#)
- [5. SITE PROTECTION STATUS](#)
- [6. SITE MANAGEMENT](#)
- [7. MAP OF THE SITE](#)

## 1. SITE IDENTIFICATION

<b>1.1 Type</b> A	<b>1.2 Site code</b> ES0000463	<a href="#">Back to top</a>
----------------------	-----------------------------------	-----------------------------

### 1.3 Site name

Cabeço d'Or i la Grana

<b>1.4 First Compilation date</b> 2009-06	<b>1.5 Update date</b> 2009-06
--	-----------------------------------

### 1.6 Respondent:

**Name/Organisation:** Conselleria d'Infraestructures, Territori i Medi Ambient. Generalitat Valenciana  
**Address:** Ciutat Administrativa 9 D'Octubre-Torre 1. C/ Castán Tobeñas, 77. 46018 Valencia (España)  
**Email:** nebot\_jos@gva.es

### 1.7 Site indication and designation / classification dates

<b>Date site classified as SPA:</b>	2009-06
<b>National legal reference of SPA designation</b>	Acuerdo de 5 de junio de 2009, del Consell, de ampliación de la Red de Zonas de Especial Protección para las Aves (ZEPA) de la Comunitat Valenciana. (DOCV num 6031, de 09.06.2009) y Acuerdo de 27 de noviembre de 2009, del Consell, de corrección de errores en los anexos I y II del Acuerdo de 5 de junio, del Consell, de ampliación de la Red de Zonas de Especial Protección para las Aves (ZEPA) de la Comunitat Valenciana. (DOCV num 6155 de 30.11.2009)

## 2. SITE LOCATION

[Back to top](#)

### 2.1 Site-centre location [decimal degrees]:

**Longitude**

-0.3944

**Latitude**

38.5386

### 2.2 Area [ha]:

5027.24

### 2.3 Marine area [%]

0.0

### 2.4 Sitelength [km]:

0.0

### 2.5 Administrative region code and name

**NUTS level 2 code**

**Region Name**

ES52

Comunidad Valenciana








### 2.6 Biogeographical Region(s)

Mediterranean (0.0  
%)

## 3. ECOLOGICAL INFORMATION

[Back to top](#)

### 3.1 Habitat types present on the site and assessment for them

Annex I Habitat types						Site assessment		
Code	PF	NP	Cover [ha]	Cave [number]	Data quality	A B C D	A B C	
						Representativity	Relative Surface	Conservati
1430 			251.36199999999997		G	D		
5210 			402.1792		G	D		
5330 			854.6308		G	C	C	C
6110 			50.2724		G	D		
6220 			1307.0824		G	C	C	C
6420 			50.2724		G	D		
92D0 			50.2724		G	D		

9340		100.5448				G	D		
9560		603.2687999999999				G	D		

- **PF:** for the habitat types that can have a non-priority as well as a priority form (6210, 7130, 9430) enter "X" in the column PF to indicate the priority form.
- **NP:** in case that a habitat type no longer exists in the site enter: x (optional)
- **Cover:** decimal values can be entered
- **Caves:** for habitat types 8310, 8330 (caves) enter the number of caves if estimated surface is not available.
- **Data quality:** G = 'Good' (e.g. based on surveys); M = 'Moderate' (e.g. based on partial data with some extrapolation); P = 'Poor' (e.g. rough estimation)

### 3.2 Species referred to in Article 4 of Directive 2009/147/EC and listed in Annex II of Directive 92/43/EEC and site evaluation for them

Species			Population in the site							Site assessment				
G	Code	Scientific Name	S	NP	T	Size		Unit	Cat.	D.qual.	A B C D	A B C		
						Min	Max				Pop.	Con.	Iso.	Glo.
B	A255	<a href="#">Anthus campestris</a>			r				P		D			
B	A091	<a href="#">Aquila chrysaetos</a>			p	1	1	p		G	D			
B	A215	<a href="#">Bubo bubo</a>			p				P		D			
B	A243	<a href="#">Calandrella brachydactyla</a>			r				P		D			
B	A224	<a href="#">Caprimulgus europaeus</a>			r				P		D			
B	A080	<a href="#">Circaetus gallicus</a>			r				P		D			
B	A103	<a href="#">Falco peregrinus</a>			p				P		D			
B	A245	<a href="#">Galerida theklae</a>			p				P		D			
B	A093	<a href="#">Hieraetus fasciatus</a>			p	1	1	p		G	D			
B	A246	<a href="#">Lullula arborea</a>			p				P		D			
B	A279	<a href="#">Oenanthe leucura</a>			p				P		D			
B	A346	<a href="#">Pyrrhocorax pyrrhocorax</a>			p				P		D			
B	A302	<a href="#">Sylvia undata</a>			p				C		D			

- **Group:** A = Amphibians, B = Birds, F = Fish, I = Invertebrates, M = Mammals, P = Plants, R = Reptiles
- **S:** in case that the data on species are sensitive and therefore have to be blocked for any public access enter: yes
- **NP:** in case that a species is no longer present in the site enter: x (optional)
- **Type:** p = permanent, r = reproducing, c = concentration, w = wintering (for plant and non-migratory species use permanent)
- **Unit:** i = individuals, p = pairs or other units according to the Standard list of population units and

codes in accordance with Article 12 and 17 reporting (see [reference portal](#))

- **Abundance categories (Cat.):** C = common, R = rare, V = very rare, P = present - to fill if data are deficient (DD) or in addition to population size information
- **Data quality:** G = 'Good' (e.g. based on surveys); M = 'Moderate' (e.g. based on partial data with some extrapolation); P = 'Poor' (e.g. rough estimation); VP = 'Very poor' (use this category only, if not even a rough estimation of the population size can be made, in this case the fields for population size can remain empty, but the field "Abundance categories" has to be filled in)

## 4. SITE DESCRIPTION

### 4.1 General site character

[Back to top](#)

Habitat class	% Cover
Total Habitat Cover	0

### 4.2 Quality and importance

Alberga poblaciones nidificantes de 13 especies de aves incluidas en el Anexo I de la Directiva 79/409/CEE. La zona es relevante para la conservación de rapaces rupícolas, acogiendo una pareja de Águila-azor Perdicera y otra de Águila Real. Nidifica también el Halcón Peregrino, Búho Real y Culebrera Europea. Los rangos de las poblaciones de aves reflejadas en el apartado 3.2 muestran los contingentes mínimos y máximos registrados en el periodo 2003-2008, elaborados a partir de censos oficiales.

## 5. SITE PROTECTION STATUS (optional)

### 5.1 Designation types at national and regional level:

[Back to top](#)

Code	Cover [%]	Code	Cover [%]	Code	Cover [%]
ES00	100.0				

## 6. SITE MANAGEMENT

### 6.1 Body(ies) responsible for the site management:

[Back to top](#)

Organisation:	Conselleria d'Infraestructures, Territori i Medi Ambient. Generalitat Valenciana
Address:	Ciutat Administrativa 9 D'Octubre-Torre 1. C/ Castán Tobeñas, 77. 46018 Valencia (España)
Email:	nebot_jos@gva.es

### 6.2 Management Plan(s):

An actual management plan does exist:

<input type="checkbox"/>	Yes
<input type="checkbox"/>	No, but in preparation
<input checked="" type="checkbox"/>	No

## 7. MAP OF THE SITES

[Back to top](#)

INSPIRE ID:

Map delivered as PDF in electronic format (optional)

Yes  No

Reference(s) to the original map used for the digitalisation of the electronic boundaries (optional).