



NATURA 2000 - STANDARD DATA FORM

For Special Protection Areas (SPA),
Proposed Sites for Community Importance (pSCI),
Sites of Community Importance (SCI) and
for Special Areas of Conservation (SAC)

SITE ES0000456
SITENAME Moratillas-Almela

TABLE OF CONTENTS

- [1. SITE IDENTIFICATION](#)
- [2. SITE LOCATION](#)
- [3. ECOLOGICAL INFORMATION](#)
- [4. SITE DESCRIPTION](#)
- [5. SITE PROTECTION STATUS](#)
- [6. SITE MANAGEMENT](#)
- [7. MAP OF THE SITE](#)

1. SITE IDENTIFICATION

| | | |
|----------------------|-----------------------------------|-----------------------------|
| 1.1 Type A | 1.2 Site code ES0000456 | Back to top |
|----------------------|-----------------------------------|-----------------------------|

1.3 Site name

Moratillas-Almela

| | |
|--|-----------------------------------|
| 1.4 First Compilation date 2009-06 | 1.5 Update date 2009-06 |
|--|-----------------------------------|

1.6 Respondent:

Name/Organisation: Conselleria d'Infraestructures, Territori i Medi Ambient. Generalitat Valenciana
Address: Ciutat Administrativa 9 D'Octubre-Torre 1. C/ Castán Tobeñas, 77. 46018 Valencia (España)
Email: nebot_jos@gva.es

1.7 Site indication and designation / classification dates

| | |
|--|---|
| Date site classified as SPA: | 2009-06 |
| National legal reference of SPA designation | Acuerdo de 5 de junio de 2009, del Consell, de ampliación de la Red de Zonas de Especial Protección para las Aves (ZEPA) de la Comunitat Valenciana. (DOCV num 6031, de 09.06.2009) y Acuerdo de 27 de noviembre de 2009, del Consell, de corrección de errores en los anexos I y II del Acuerdo de 5 de junio, del Consell, de ampliación de la Red de Zonas de Especial Protección para las Aves (ZEPA) de la Comunitat Valenciana. (DOCV num 6155 de 30.11.2009) |

2. SITE LOCATION

[Back to top](#)

2.1 Site-centre location [decimal degrees]:

Longitude

-0.9819

Latitude

38.6214

2.2 Area [ha]:

3302.87

2.3 Marine area [%]

0.0

2.4 Sitelength [km]:

0.0

2.5 Administrative region code and name

NUTS level 2 code

Region Name

ES52

Comunidad Valenciana








2.6 Biogeographical Region(s)

Mediterranean (0.0
%)

3. ECOLOGICAL INFORMATION

[Back to top](#)

3.1 Habitat types present on the site and assessment for them

| Annex I Habitat types | | | | | | Site assessment | | | |
|--|----|----|------------|---------------|--------------|------------------|------------------|--------------|--------|
| Code | PF | NP | Cover [ha] | Cave [number] | Data quality | A B C D | A B C | | |
| | | | | | | Representativity | Relative Surface | Conservation | Global |
| 5210  | | | 33.0287 | | G | D | | | |
| 5330  | | | 33.0287 | | G | C | C | C | C |
| 6110  | | | 33.0287 | | G | D | | | |
| 6220  | | | 99.0861 | | G | C | C | C | C |
| 8210  | | | 33.0287 | | G | D | | | |
| 8230  | | | 33.0287 | | G | D | | | |
| 9560  | | | 33.0287 | | G | D | | | |

- **PF:** for the habitat types that can have a non-priority as well as a priority form (6210, 7130, 9430) enter "X" in the column PF to indicate the priority form.
- **NP:** in case that a habitat type no longer exists in the site enter: x (optional)
- **Cover:** decimal values can be entered
- **Caves:** for habitat types 8310, 8330 (caves) enter the number of caves if estimated surface is not available.
- **Data quality:** G = 'Good' (e.g. based on surveys); M = 'Moderate' (e.g. based on partial data with some extrapolation); P = 'Poor' (e.g. rough estimation)

3.2 Species referred to in Article 4 of Directive 2009/147/EC and listed in Annex II of Directive 92/43/EEC and site evaluation for them

| Species | | | Population in the site | | | | | | | Site assessment | | | | |
|---------|------|---|------------------------|----|---|------|-----|------|------|-----------------|---------|-------|------|------|
| G | Code | Scientific Name | S | NP | T | Size | | Unit | Cat. | D.qual. | A B C D | A B C | | |
| | | | | | | Min | Max | | | | Pop. | Con. | Iso. | Glo. |
| B | A215 | Bubo bubo | | | p | | | | R | | D | | | |
| B | A133 | Burhinus oedicnemus | | | p | | | | P | | D | | | |
| B | A243 | Calandrella brachydactyla | | | r | | | | P | | D | | | |
| B | A080 | Circaetus gallicus | | | r | | | | R | | D | | | |
| B | A095 | Falco naumanni | | | r | | 4 | p | | G | D | | | |
| B | A103 | Falco peregrinus | | | p | | | | R | | D | | | |
| B | A245 | Galerida theklae | | | p | | | | P | | D | | | |
| B | A246 | Lullula arborea | | | p | | | | P | | D | | | |
| B | A242 | Melanocorypha calandra | | | p | | | | P | | D | | | |
| B | A279 | Oenanthe leucura | | | p | | | | P | | D | | | |
| B | A205 | Pterocles alchata | | | r | 6 | 20 | p | | G | D | | | |
| B | A420 | Pterocles orientalis | | | r | 50 | 90 | p | | G | D | | | |
| B | A346 | Pyrrhocorax pyrrhocorax | | | p | | | | P | | D | | | |
| B | A302 | Sylvia undata | | | p | | | | P | | D | | | |
| B | A128 | Tetrax tetrax | | | r | 4 | 16 | p | | G | D | | | |

- **Group:** A = Amphibians, B = Birds, F = Fish, I = Invertebrates, M = Mammals, P = Plants, R = Reptiles
- **S:** in case that the data on species are sensitive and therefore have to be blocked for any public access enter: yes
- **NP:** in case that a species is no longer present in the site enter: x (optional)
- **Type:** p = permanent, r = reproducing, c = concentration, w = wintering (for plant and non-migratory species use permanent)
- **Unit:** i = individuals, p = pairs or other units according to the Standard list of population units and codes in accordance with Article 12 and 17 reporting (see [reference portal](#))
- **Abundance categories (Cat.):** C = common, R = rare, V = very rare, P = present - to fill if data are

- deficient (DD) or in addition to population size information
- **Data quality:** G = 'Good' (e.g. based on surveys); M = 'Moderate' (e.g. based on partial data with some extrapolation); P = 'Poor' (e.g. rough estimation); VP = 'Very poor' (use this category only, if not even a rough estimation of the population size can be made, in this case the fields for population size can remain empty, but the field "Abundance categories" has to be filled in)

4. SITE DESCRIPTION

4.1 General site character

[Back to top](#)

| Habitat class | % Cover |
|----------------------------|-----------|
| N12 | 23.0 |
| N08 | 10.0 |
| N09 | 8.0 |
| N15 | 25.0 |
| N21 | 33.0 |
| Total Habitat Cover | 99 |

4.2 Quality and importance

Alberga poblaciones nidificantes de 15 especies de aves incluidas en el Anexo I de la Directiva 79/409/CEE. La zona es de especial relevancia para la conservación de aves esteparias. Acoge el 100% de los efectivos regionales de Ganga Ibérica, el 79,5% de Ganga Ortega y el 42,0% de Sisón Común. Desde 2006 nidifican además algunas parejas de Cernícalo Primilla. Presenta también densidades elevadas de Alcaraván Común. También nidifica el Halcón Peregrino, Búho Real y Culebrera Europea. Los rangos de las poblaciones de aves reflejadas en el apartado 3.2 muestran los contingentes mínimos y máximos registrados en el periodo 2003-2008, elaborados a partir de censos oficiales.

5. SITE PROTECTION STATUS (optional)

5.1 Designation types at national and regional level:

[Back to top](#)

| Code | Cover [%] | Code | Cover [%] | Code | Cover [%] |
|------|-----------|------|-----------|------|-----------|
| ES00 | 100.0 | | | | |

6. SITE MANAGEMENT

6.1 Body(ies) responsible for the site management:

[Back to top](#)

| | |
|---------------|---|
| Organisation: | Conselleria d'Infraestructures, Territori i Medi Ambient. Generalitat Valenciana |
| Address: | Ciutat Administrativa 9 D'Octubre-Torre 1. C/ Castán Tobeñas, 77. 46018 Valencia (España) |
| Email: | nebot_jos@gva.es |

6.2 Management Plan(s):

An actual management plan does exist:

| | |
|-------------------------------------|------------------------|
| <input type="checkbox"/> | Yes |
| <input type="checkbox"/> | No, but in preparation |
| <input checked="" type="checkbox"/> | No |

7. MAP OF THE SITES

[Back to top](#)

INSPIRE ID:

Map delivered as PDF in electronic format (optional)

Yes No

Reference(s) to the original map used for the digitalisation of the electronic boundaries (optional).